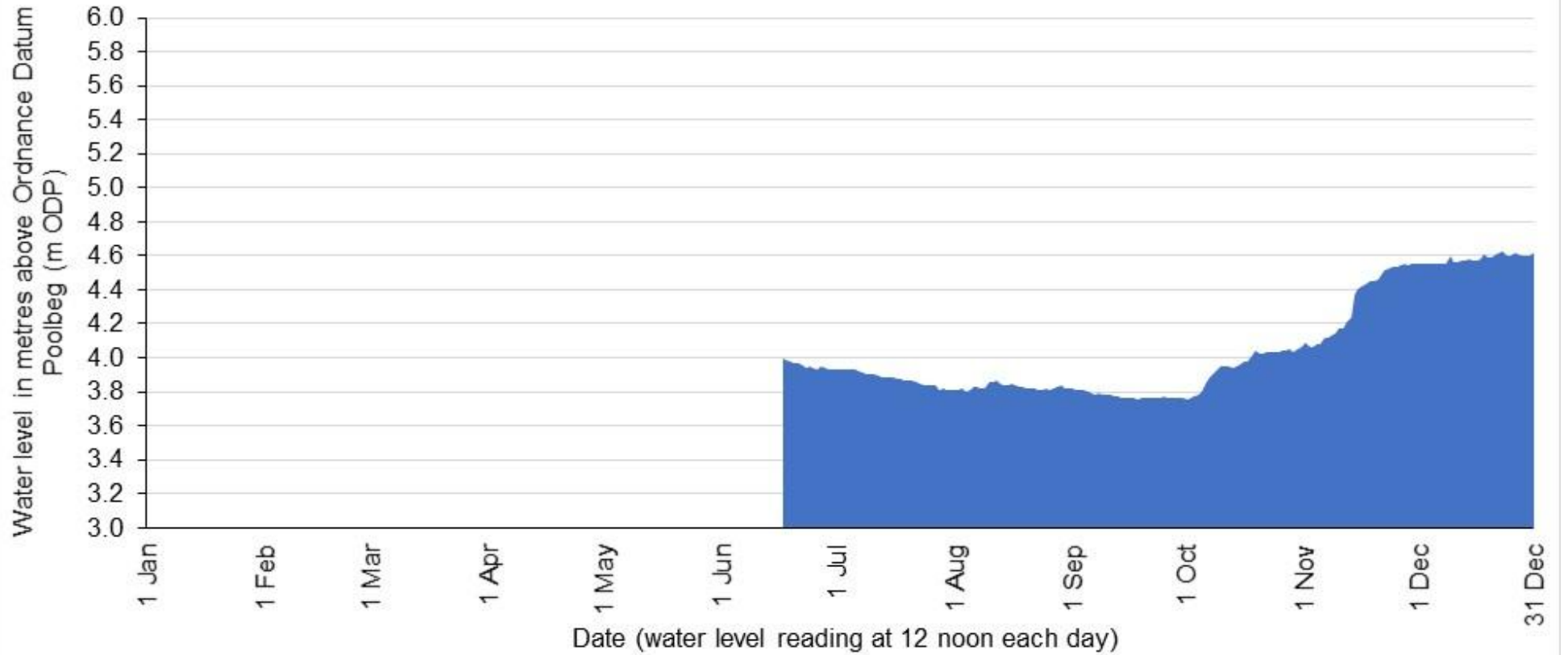


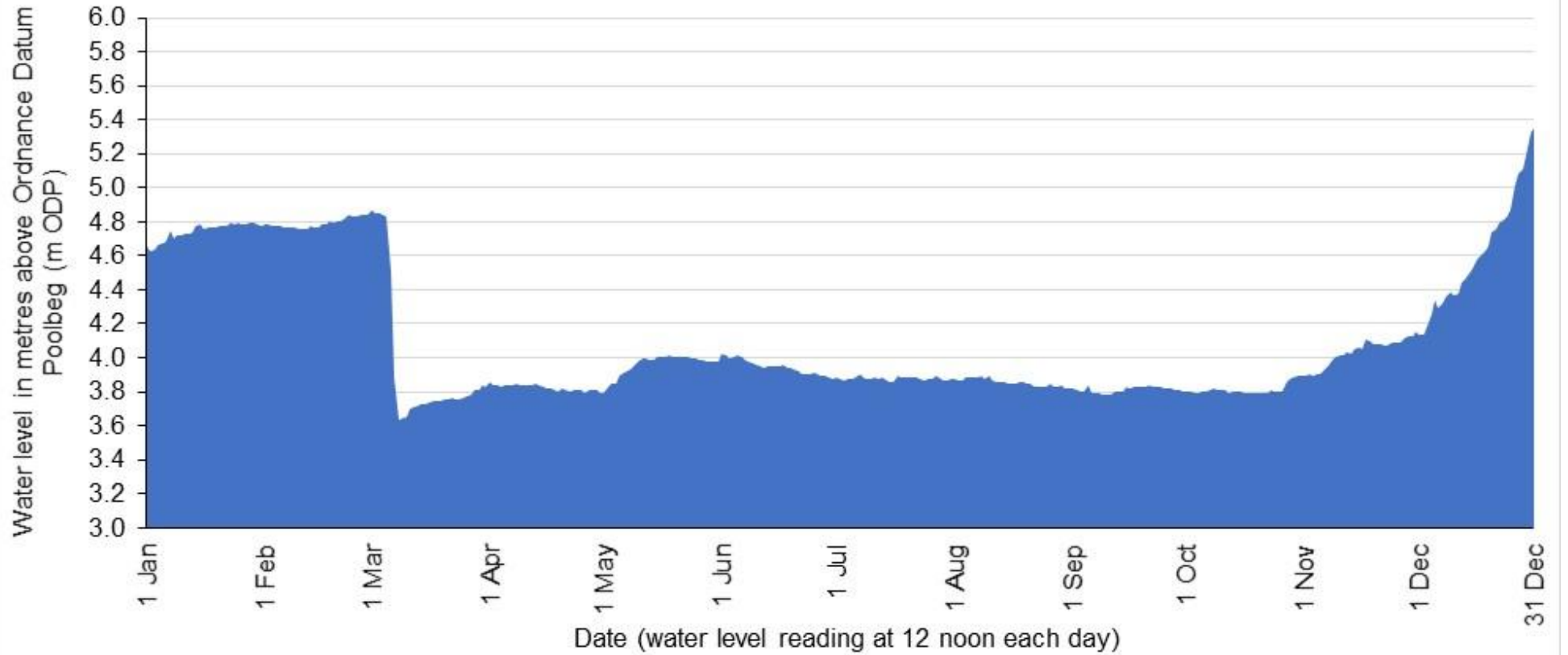
Charts of water level data recorded by the Office of Public Works (OPW) data logger at OPW station No 13070, Lady's Island Lake, for the period 2014-2020, as posted online at <https://waterlevel.ie/0000013070/0001/>.

[White gaps in the blue fill are periods with no records due to data logger malfunction.]

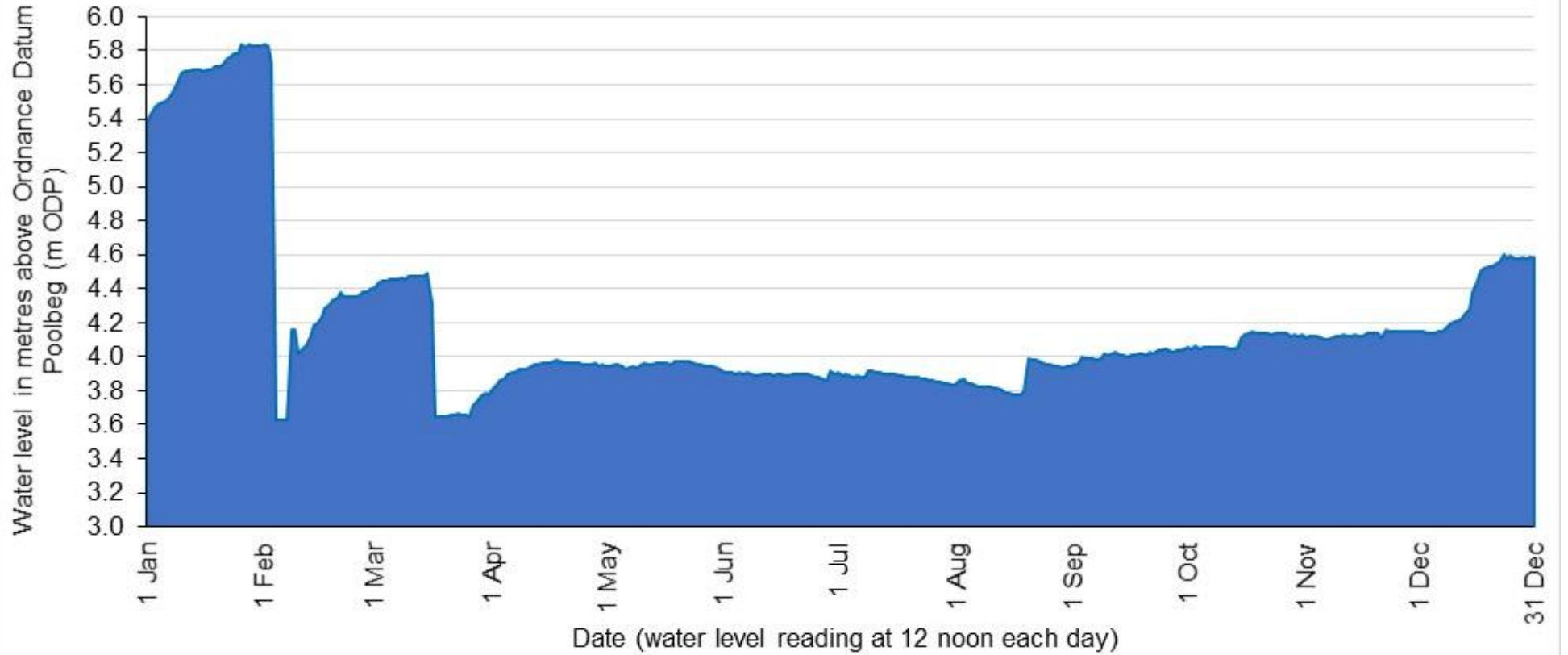
Water level at Lady's Island Lake, 2014



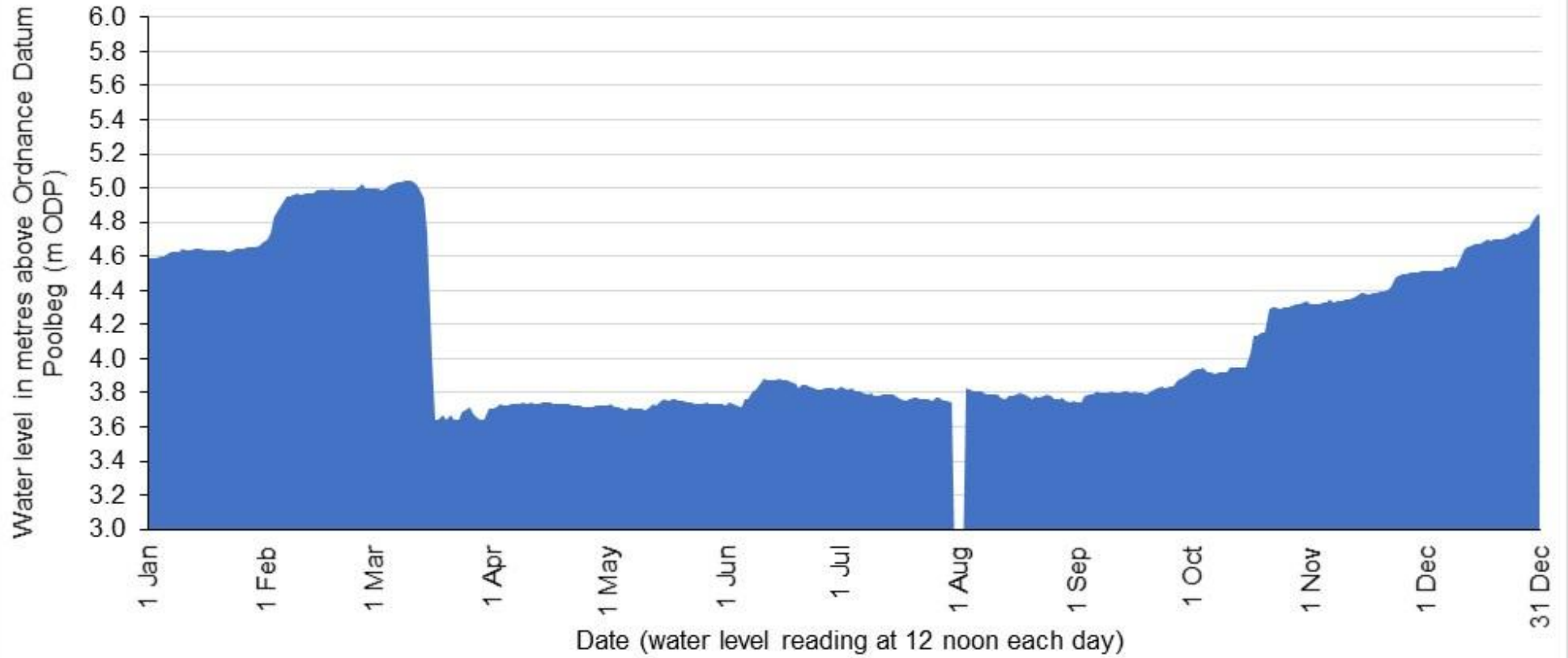
Water level at Lady's Island Lake, 2015



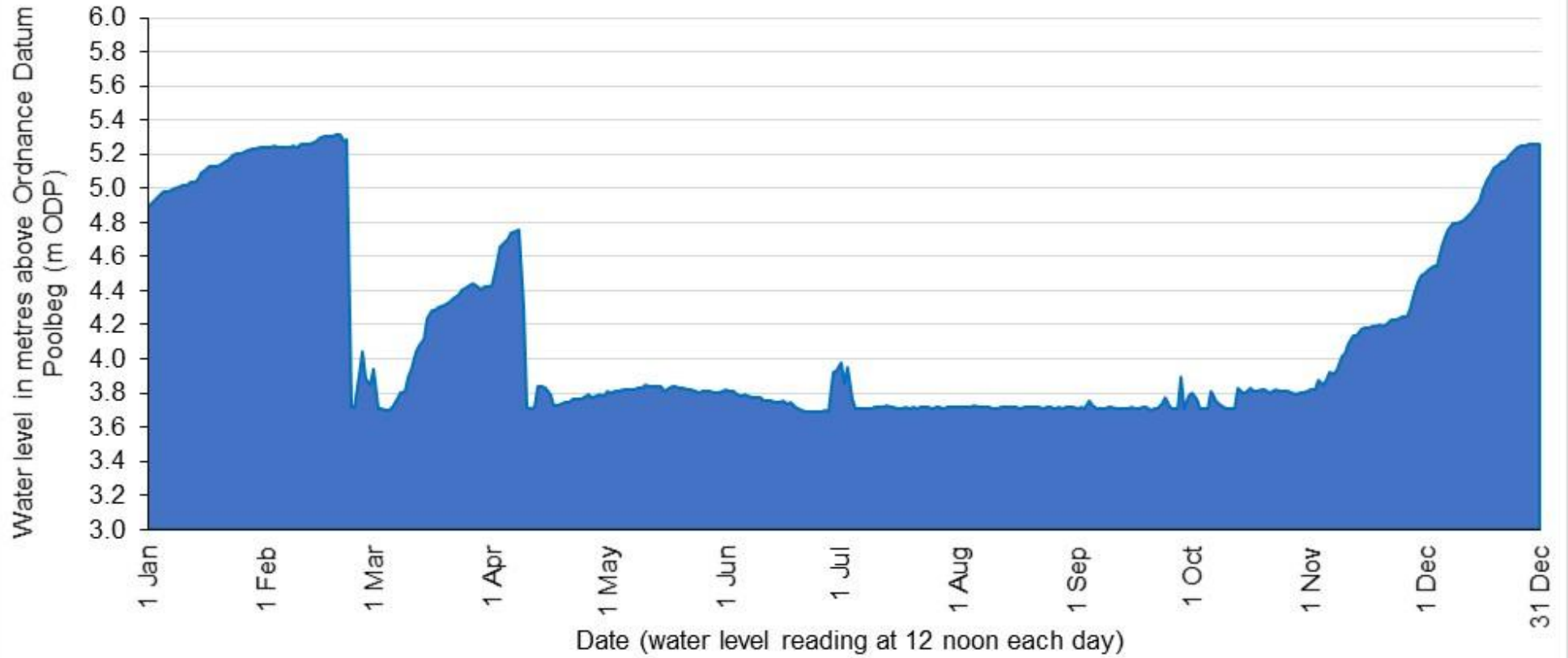
### Water level at Lady's Island Lake, 2016



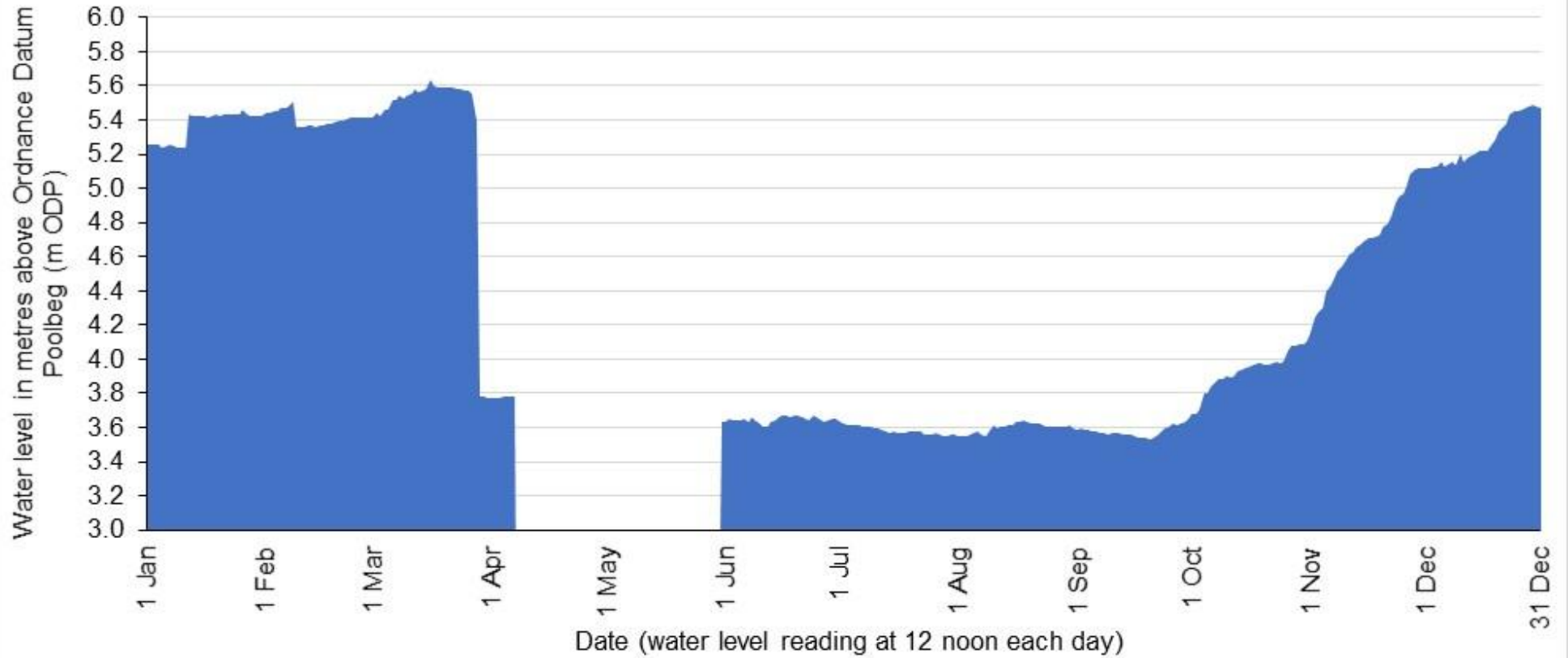
Water level at Lady's Island Lake, 2017



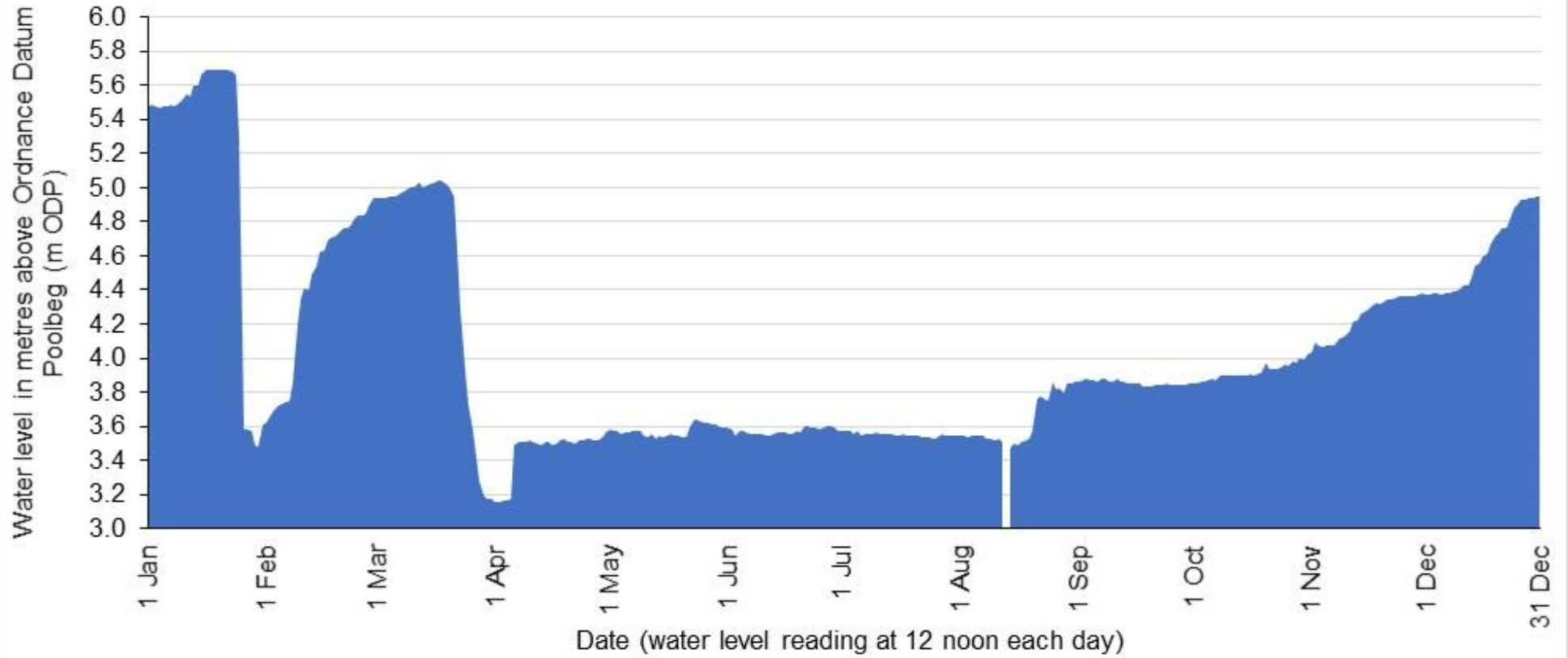
Water level at Lady's Island Lake, 2018



Water level at Lady's Island Lake, 2019

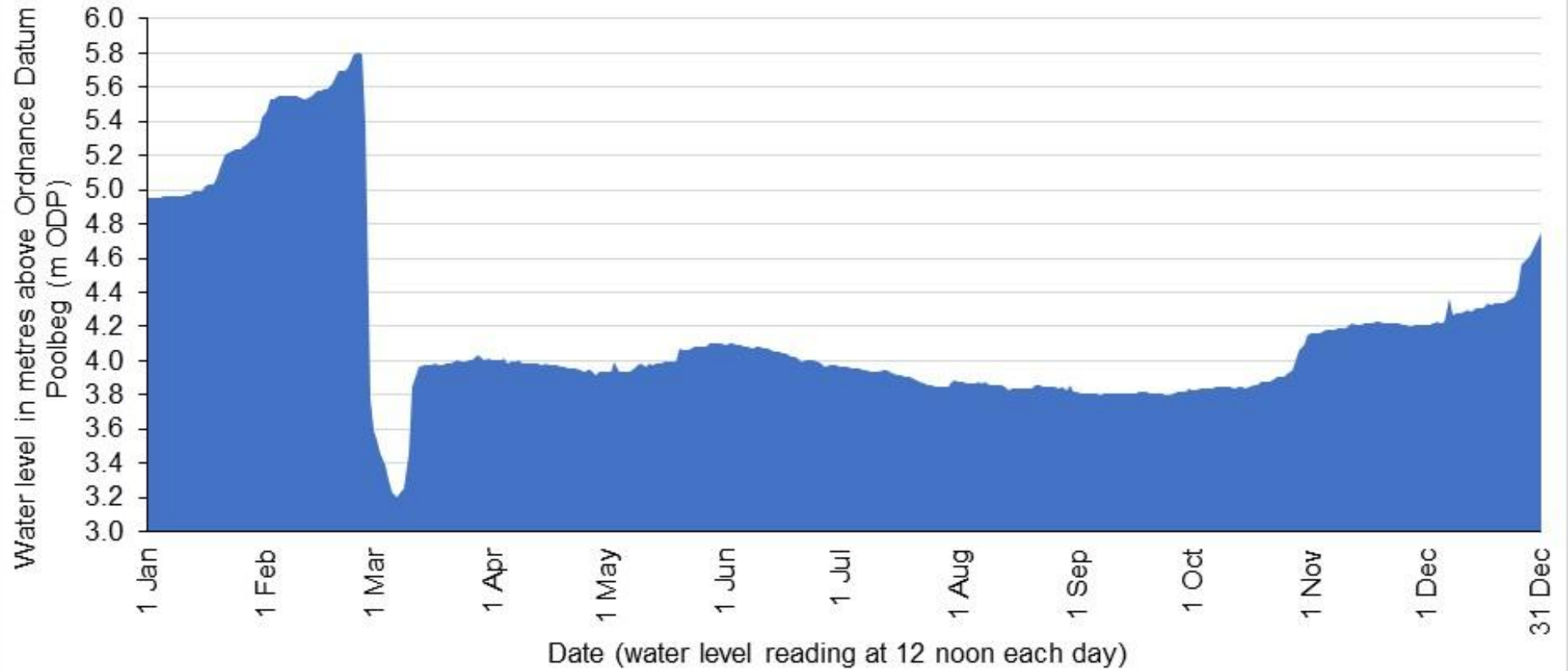


Water level at Lady's Island Lake, 2020

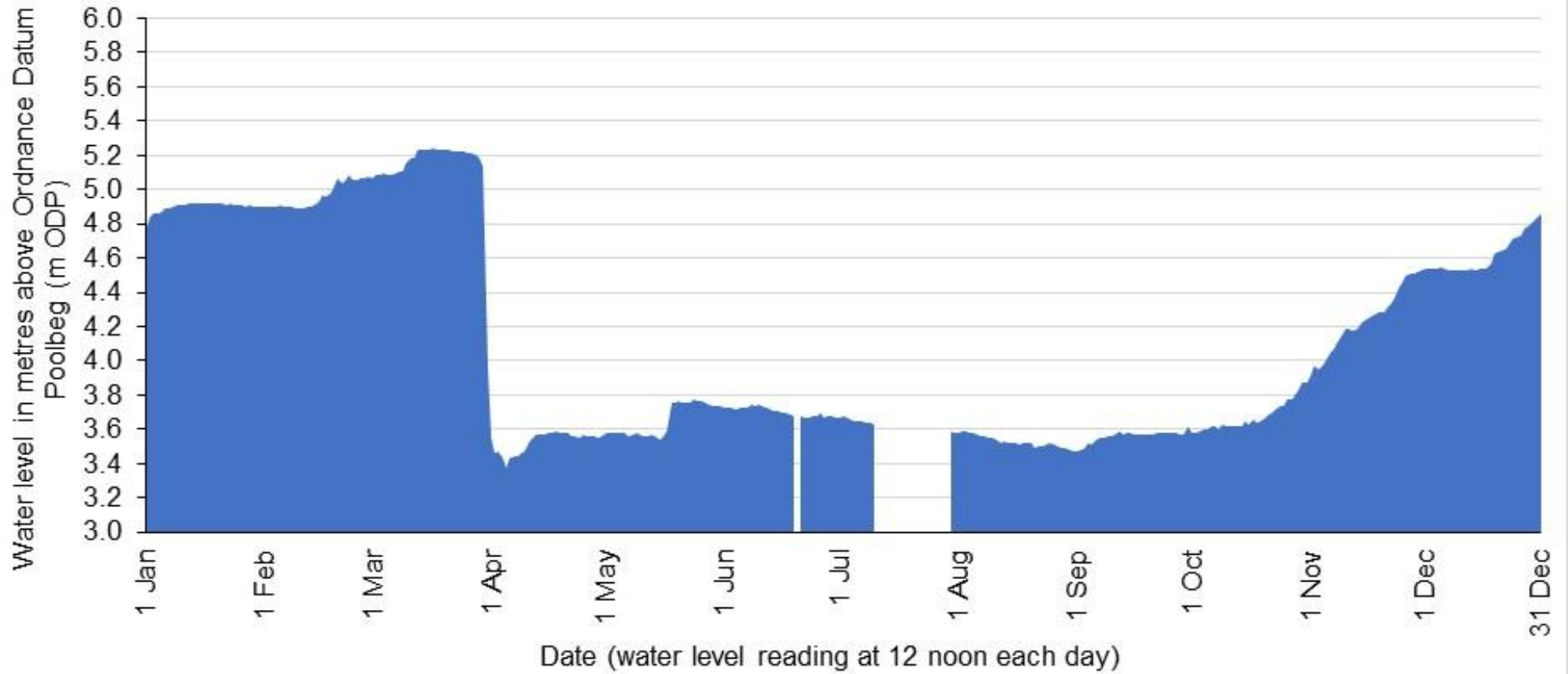




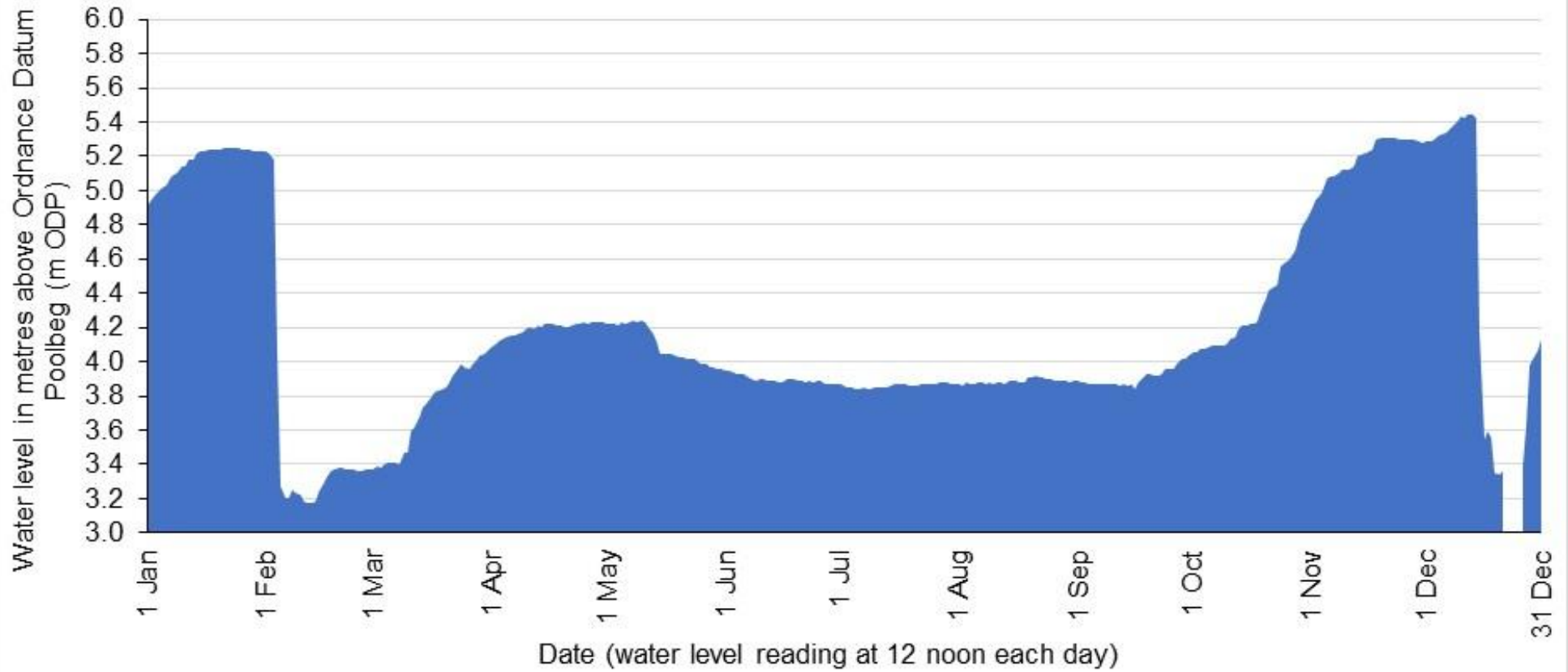
### Water level at Lady's Island Lake, 2021



## Water level at Lady's Island Lake, 2022



## Water level at Lady's Island Lake, 2023



## Water level at Lady's Island Lake, 2024

